







- Key**
-  Existing and Proposed Highways
 -  Newmarket Lane
 -  Existing Public Right of Way 35
 -  Existing Bridleway
 -  Bridleway Diversion


 Reproduced by permission of Ordnance Survey on behalf of Her Majesty's Stationery Office.
 © Crown Copyright and database right 2010. All rights reserved.
 OS LICENCE NUMBER 100020449

Rev	Description	Drawn	Approved	Date
A	Bridleway diversion route amended (and options removed)	CAH	LH	12/08/20


THE ENVIRONMENT PARTNERSHIP
 Genesis Centre, Birchwood Science Park, Warrington WA3 7BH
 Tel 01925 844004 e-mail tep@tep.uk.com www.tep.uk.com

Project
Newmarket Lane

Title
Bridleway Diversion

Drawing Number
D7903.001.03A

Drawn	Checked	Approved	Scale	Date
LG	CH	LH	1:1,250 @ A3	21/07/2020